

ROAD BOOK



**BEATSON'S
BUILDING SUPPLIES**

REIVERS RALLY

26 MAY 2024



jimclarkrally.co.uk

Image: AF Motorsport Media



Road Book

This book contains all the information required to successfully complete the 2024 Jim Clark Memorial Reivers Rally. The following notes provide general information about the running of the event and supplement the information contained in the supplementary regulations and final instructions.

SAFETY & ACCIDENT PROCEDURE

Use of SOS & OK Boards (R25.4) including provision for tracking devices.

Competitors must carry an A4-size white board with a red SOS on one side and black OK on the other (letters to be a minimum of 12cm high with a minimum stroke width of 1.5cm), with means to secure them on display for oncoming competitors. In the case of an accident where urgent medical attention is required, the red SOS sign must be displayed as quickly as possible to alert following cars and aid any aircraft attempting to assist. Where present the crew must operate the SOS function on the Tracking Console. Any crew that sees a red SOS sign displayed on a car, or sees a major accident where both crew members are inside the car but not displaying the SOS sign, must immediately and without exception stop to give assistance. Where present the crew must operate the SOS function on the Tracking Console in their own vehicle and that of the crashed vehicle where accessible. All following cars must also stop and the second car arriving at the scene must inform the next radio point. Subsequent cars must leave a clear route for emergency vehicles. The Clerk of the Course may award a discretionary time to any Competitor delayed in such circumstances. Any crew which is able to but fails to comply with the rule will be disqualified following a Judicial Hearing pursuant to Section C and reported to the ASN.

In the case of an incident where medical intervention is not required, the OK sign must be clearly shown to following vehicles, and to any aircraft attempting to assist. If the crew leave the vehicle, the OK sign must be left clearly visible to other Competitors. Where present the crew must operate the OK function button on the Tracking Console. The Emergency Red Warning Triangle must be placed at least 100m down the stage, appropriate to the approaching speed of following competitors to provide a visible advanced warning. Any crew failing to comply will be Disqualified following a Judicial Hearing pursuant to Section C and reported to the ASN. Competitors who misuse the SOS or OK signs will be penalised and may be reported to Motorsport UK for further action. Where a Tracking System is being used, a competitor encountering a hazard other than described above must operate the Hazard function on the Tracking Console and await further instructions from officials. Competitors who misuse the Hazard function will be Disqualified following a Judicial Hearing pursuant to Section C and reported to the ASN for further action. A 'hazard' is defined as any situation or incident on a Special Stage which is considered to be creating a safety issue that affects the safe passage of Competitors through that Stage.

Any crew retiring from the rally must report such retirement to the organisers as soon as possible, save in case of force majeure. Any crew failing to comply will be subject to a penalty at the Clerk of the Course's discretion. The location of safety radios are indicated in the Road Book and by boards on the stage. A yellow radio board will be 100m prior to the radio point and a blue radio board at the radio location. There will always be a radio at the stage start and stage finish.

A reminder to all Competitors that information given to Marshals or Officials regarding display of an OK/SOS Board, must ALWAYS be FACTUAL and ACCURATE. NO INFORMATION is better than FALSE OR INACCURATE INFORMATION – please only report what you have actually seen, if you did not see anything, say so.

In the event of being First Competitor on Scene at an incident:

If the competitor is still in the vehicle and the vehicle is on fire and IF IT IS SAFE TO DO SO; GET THEM OUT IMMEDIATELY.

If the competitor is still in the vehicle, is responsive and there is no risk of fire:

- Approach from the front, look them in the eyes
- Do they seem aware of their surroundings?
- Speak to them, ask their name - do they respond?
- Any pain, loss of feeling - if yes keep them where they are!
- Keep them calm and keep them talking.
- DO NOT MOVE THEM UNTIL PROFESSIONAL HELP ARRIVES.
- Do nothing else

If the competitor is still in the vehicle, is unresponsive and there is no risk of fire:

- Stop any life threatening bleeding by applying direct pressure/ plugging the wound
- Ensure an open airway
- Immobilise the head and c-spine (neck)
- Check if they are breathing
- Treat any non-life threatening bleeding

DO NOT REMOVE THEIR HELMET UNLESS THERE IS NO OTHER WAY TO ENSURE AN OPEN AIRWAY.

If the competitor is out of the vehicle:

- Do not grab hold of them - they might be unaware of what is happening and become combative.
- Guide them to a place of safety away from the incident and other competitors.
- Speak to them, ask if they are OK?
- Keep someone with them.
- Once in a safe place, assess them for injuries:
- Are they aware of their surroundings?
- Any signs of injury / are they experiencing pain?
- DO NOT LET THEM WANDER AROUND, BUT KEEP THEM UNDER OBSERVATION

Afterwards please write a short report for the organisers and either hand it to the first control official that you reach or to the Competitor Liaison Officer.

This report should cover the facts as you know them and include times of the incident starting and when you left the scene; always include your own details so that the organisers can, if necessary, contact you.

Jim Clark Memorial Reivers Rally 2024

T.S.2.1

Leg 1

30 second intervals

Sunday 26th May 2024

TC SS	LOCATION	SS Dist m/s	Liaison Dist m/s	Target Time	1st Car Due
RZ0	Refuel				
	Distance to next refuel	24.04	49.85		
0	Pre-start Holding - Duns Service				09:15
0A	Ceremonial Start - Duns Square		1.46	00:15	09:30
1			11.55	00:26	09:56
SS 1	Westruther 1				09:59
SF1		9.76			
2			10.72	00:24	10:33
SS 2	Scotts View 1				10:36
SF2		5.53			
3			14.49	00:35	11:18
SS 3	Eccles 1				11:21
SF3		8.75			
3A	Regroup In		10.49	00:22	11:51
Regroup Duns Square				00:10	
3B	Regroup Out				12:01
3C	Service A In		0.90	00:05	12:06
SERVICE A (Duns)		(24.04)	(49.61)	00:40	
3D	Service Out				12:46
RZ1	Refuel		(0.24)		
	Distance to next refuel	33.80	60.72		
4			12.42	00:33	13:19
SS 4	Westruther 2				13:22
SF4		9.76			
5			10.72	00:24	13:56
SS 5	Scott's View 2				13:59
SF5		5.53			
6			14.49	00:35	14:41
SS 6	Eccles 2				14:44
SF6		8.75			
7			9.00	00:20	15:12
SS 7	Westruther 3				15:15
SF7		9.76			
7A	Rally Finish - Berwickshire High School		13.68	00:29	15:54
PC7B	Ceremonial Finish - Duns Square		0.65		
TOTALS OF THE RALLY		57.84	110.57	168.41	34.34%



Time Control



Stage Start



Flying Finish



Stop Line



Passage Control



Rescue Location



Radio Location



Service Area



Traffic Lights



Give Way



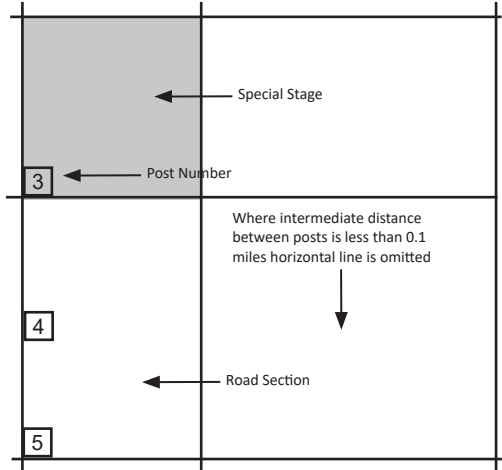
Care



Two way rally traffic starts



Two way rally traffic ends



Bridge



Crest



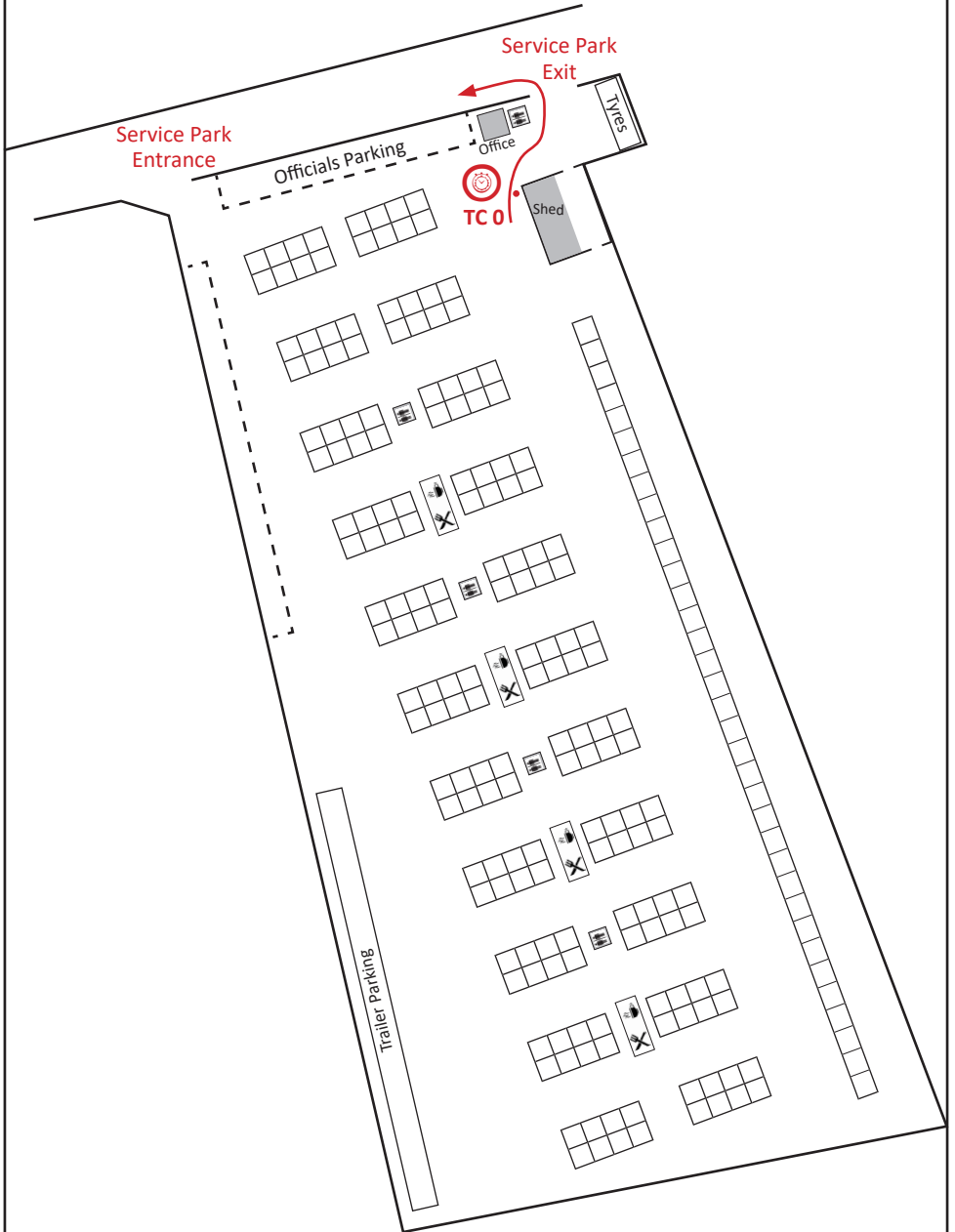
Cattle Grid







Gate



Duns Service Area



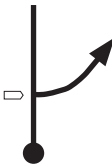







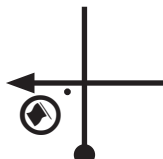

RS 0	TC 0 Start - Duns Service			TC 0A Ceremonial Start - Duns Sq		
	Distance	1.46 miles	Time	0 hr 15 min	Speed	5.84 mph
Distance		Direction	Information	Miles to TC		
Total	Inter					
0.00	0.00		<p>TC 0 Rally Start Join Main Road Give Way Zero Trip at Junction</p> <p>N55° 45.956' W02° 20.214' ///incoming.collide.sharpens</p>	1.46		
		1				
0.11	0.11		<p>Duns</p>	1.35		
		2				
0.76	0.65		<p>Fuel Station to Right</p>	0.70		
		3				
0.88	0.12		<p>Rally Traffic from Left</p>	0.58		
		4				
0.98	0.10			0.48		
		5				
1.15	0.17			0.31		
		6				

RS 0	TC 0 Start - Duns Service			TC 0A Ceremonial Start - Duns Sq		
	Distance	1.46 miles	Time	0 hr 15 min	Speed	5.84 mph
Distance		Direction	Information	Miles to TC		
Total	Inter					
1.23	0.08	 7		0.23		
1.36	0.13	 8	North Street	0.10		
1.46	0.10	 9	 TC 0A Ceremonial Start <div style="border: 1px solid black; padding: 2px; width: fit-content;"> N55° 46.679' W02° 20.644' ///call.poses.serve </div>	0.00		

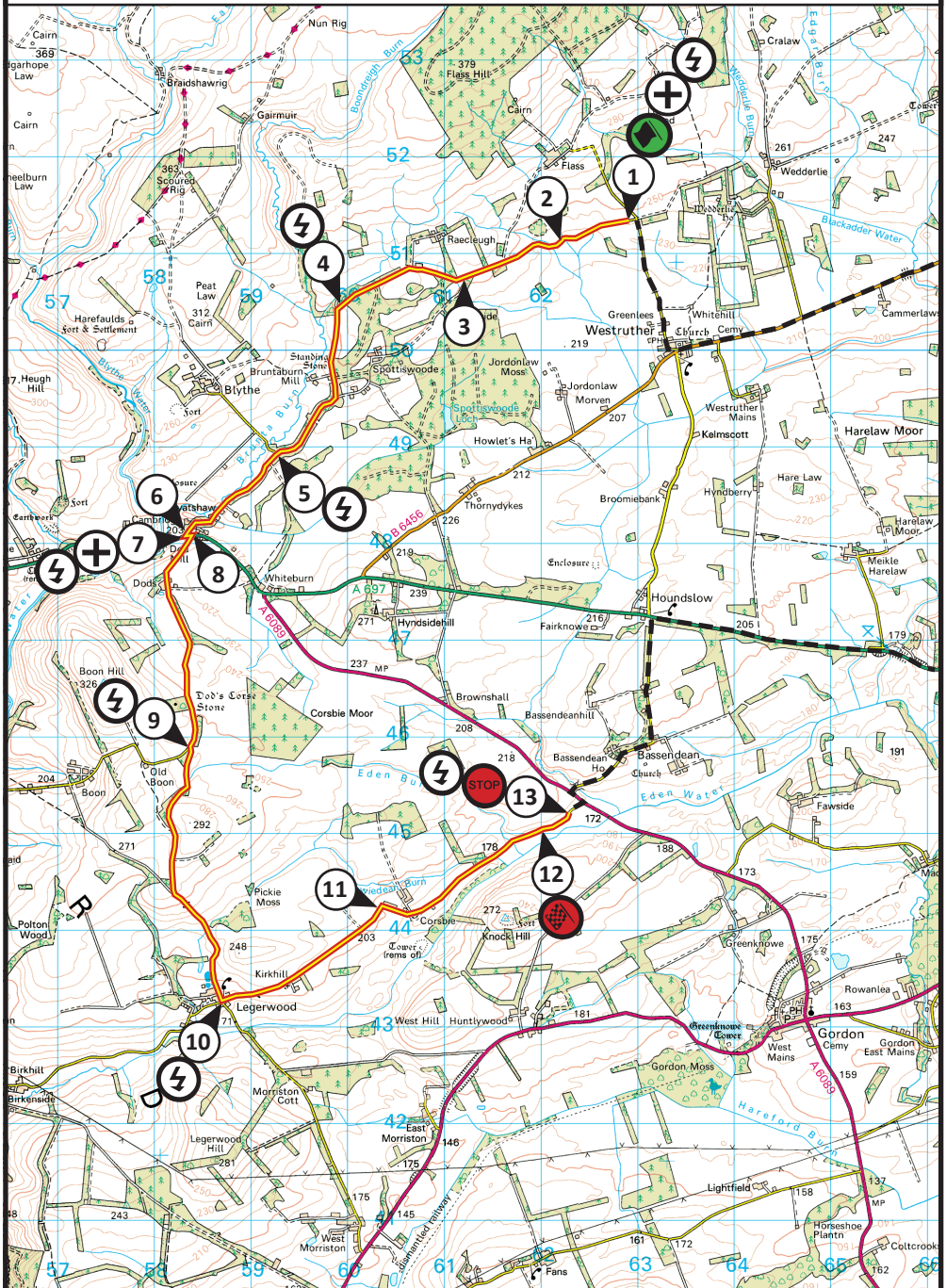


RS 0A	TC 0A Ceremonial Start - Duns Sq			TC 1 Westruther 1		
	Distance	11.55 miles	Time	0 hr 26 min	Speed	26.65 mph

Distance		Direction	Information	Miles to TC
Total	Inter			
0.00	0.00	<p>1</p>	<p>TC 0A Ceremonial Start</p> <p>Give Way Zero Trip at Junction</p> <p>N55° 46.679' W02° 20.644' ///call.poses.serve</p>	11.55
0.04	0.04	<p>2</p>	<p>Greenlaw 7 Earlston 18 A6105</p>	11.51
0.12	0.08	<p>3</p>	<p>Preston 2 1/2 Grantshouse 9 A6112</p>	11.43
0.29	0.17	<p>4</p>		11.26
0.36	0.07	<p>5</p>	Rally Traffic also turning Left	11.19
1.05	0.69	<p>6</p>	<p>Greenlaw 6 Earlston 17 A6105</p>	10.50

RS 0A	TC 0A Ceremonial Start - Duns Sq			TC 1 Westruther 1		
	Distance	11.55 miles	Time	0 hr 26 min	Speed	26.65 mph
Distance		Direction	Information	Miles to TC		
Total	Inter					
3.25	2.20	 7		8.30		
10.53	7.28	 8	 	1.02		
10.65	0.12	 9		0.90		
11.55	0.90	 10	 <p>TC 1</p> <div style="border: 1px solid gray; padding: 2px;"> <p>N55°45.237' W02°35.459' ///owned.biked.reference</p> </div>	0.00		
	0.03	 1	 <p>SS 1 Westruther 1</p> <div style="border: 1px solid gray; padding: 2px;"> <p>N55° 45.252' W02° 35.476' ///renting.hushed.bedspread</p> </div>			





SS 1/4		SS 1/4 Westruther 1/2					
Distance		9.76 miles	Bogey	7 m 20 s	Target	20 minutes	
Distance		Direction	Information			Miles to FF	
Total	Inter						
0.00	0.00	1	 SS 1/4 Westruther 1/2 N55° 45.252' W02° 35.476' ///renting.hushed.bedspread			9.76	
0.49	0.49	2	Chicane			9.27	
1.17	0.68	3	Chicane			8.59	
1.55	0.38	4	 (Raecleugh)			8.21	
3.21	1.66	5				6.55	
3.96	0.75	6	Around Triangle Tightened			5.80	

SS 1/4		SS 1/4 Westruther 1/2					
Distance		9.76 miles	Bogey	7 m 20 s	Target	20 minutes	
Distance		Direction	Information			Miles to FF	
Total	Inter						
4.02	0.06	 7	 			5.74	
4.05	0.03	 8				5.71	
5.50	1.45	 9		Tightened		4.26	
7.33	1.83	 10				2.43	
8.53	1.20	 11		Chicane		1.23	
9.76	1.23	 12		Flying Finish	N55°41.848' W02° 36.376' ///loyal.spenders.alleyway	0.00	

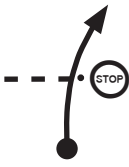

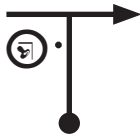



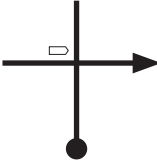





SS 1/4	SS 1/4 Westruther 1/2				
	Distance	9.76 miles	Bogey	7 m 20 s	Target

Distance		Direction	Information	Miles to FF
Total	Inter			
9.99	0.23		SF1/4 Westruther 1/2 <div style="border: 1px solid black; padding: 2px;"> N55°41.943' W02°36.089' ///passports.restore.quieter </div>	

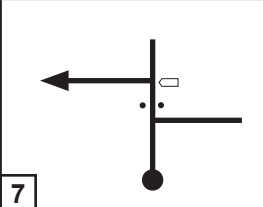


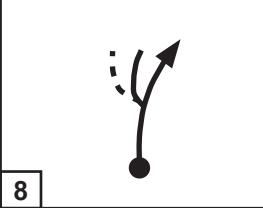
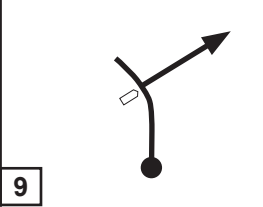

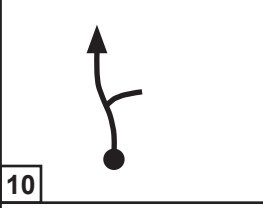
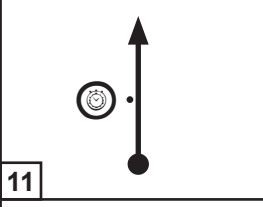


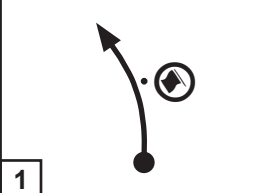




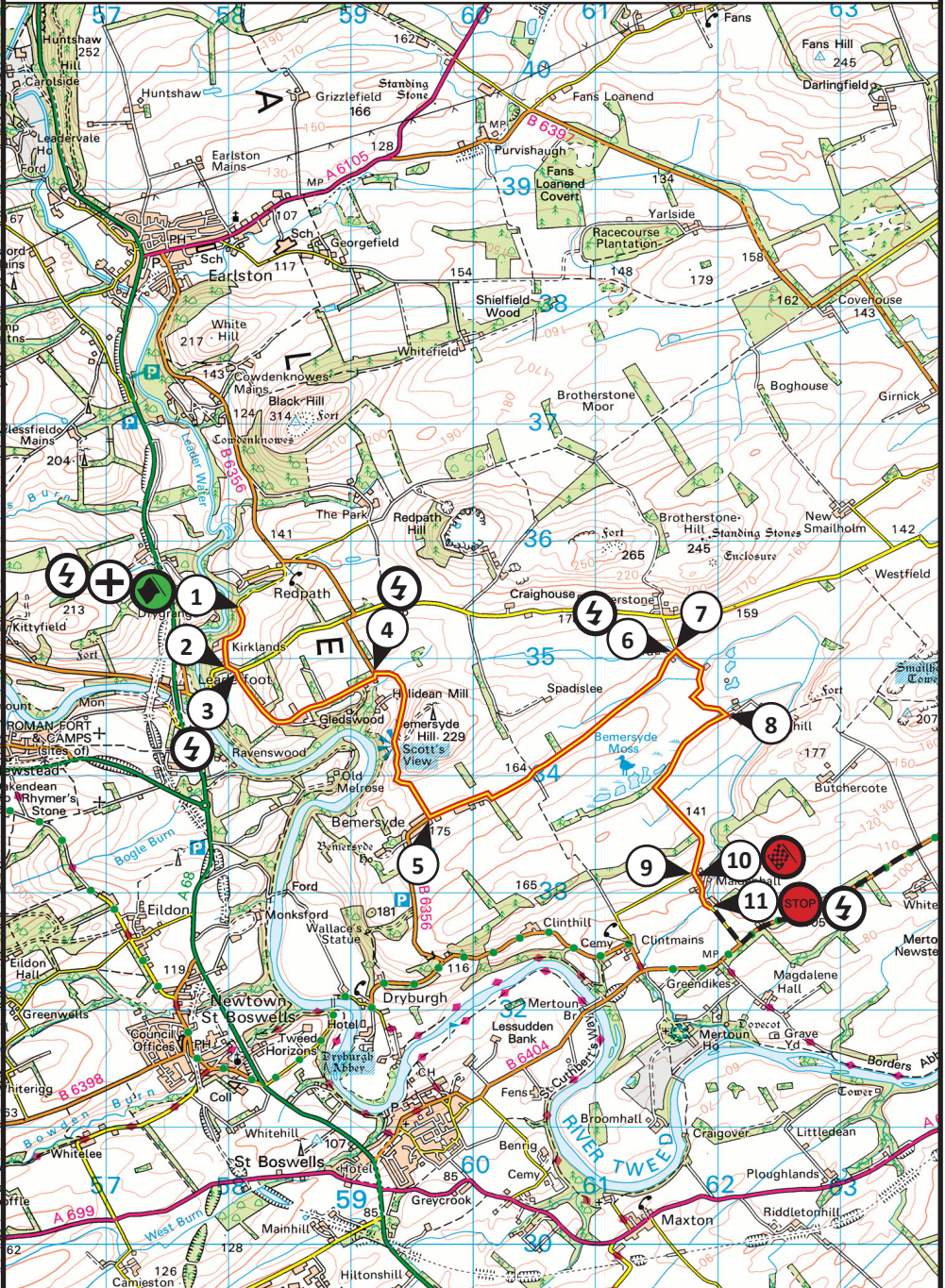
Notes

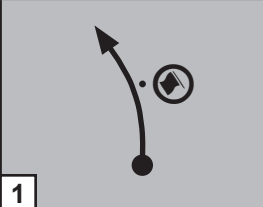



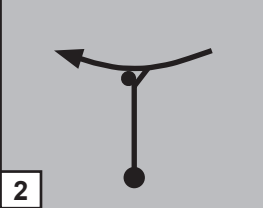
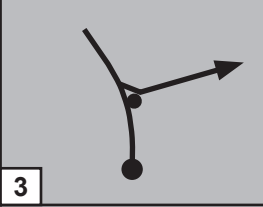

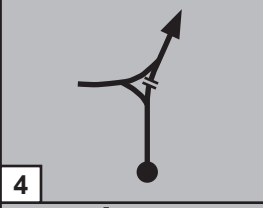

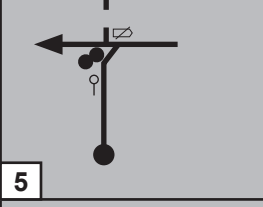

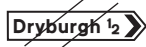
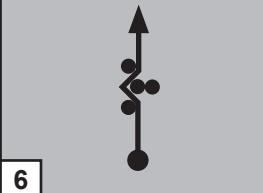

RS 1/4	SF 1/4 Westruther 1/2			TC 2/5 Scott's View 1/2		
	Distance	10.72 miles	Time	0 hr 24 min	Speed	26.80 mph

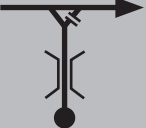
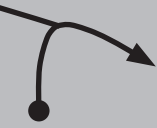
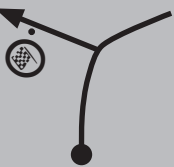




Distance		Direction	Information	Miles to TC
Total	Inter			
0.00	0.00	 1	 SF1/4 Westruther 1/2 <div style="border: 1px solid gray; padding: 2px; font-size: small;">N55°41.943' W02°36.089' ///passports.restore.quieter</div>	10.72
0.12	0.12	 2	 PC 1/4 Hand in Timecard 1/4	10.60
2.08	1.96	 3	 <div style="border: 1px solid black; padding: 5px; display: inline-block;">Gordon</div>	8.64
2.33	0.25	 4	 <div style="border: 1px solid black; padding: 5px; display: inline-block;">Earlston A 6105</div>	8.39
4.07	1.74	 5	 <div style="border: 1px solid black; padding: 5px; display: inline-block;">Huntleywood</div>	6.65
7.83	3.76	 6	 <div style="border: 1px solid black; padding: 5px; display: inline-block;">Earlston</div>	2.89

0.61 ↻

RS 1/4	SF 1/4 Westruther 1/2			TC 2/5 Scott's View 1/2		
	Distance	10.72 miles	Time	0 hr 24 min	Speed	26.80 mph
Distance		Direction	Information	Miles to TC		
Total	Inter					
8.44	0.61		 Pedestrian Crossing  (B6356)	2.28		
9.87	1.43			0.85		
10.37	0.50			0.35		
10.42	0.05			0.30		
10.72	0.30		 TC 2/5 	0.00		
	0.05		 SS 2/5 Scott's View 1/2 			





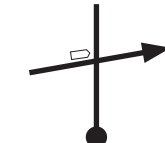

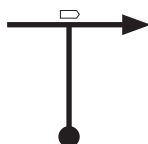









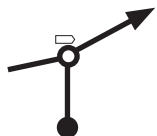



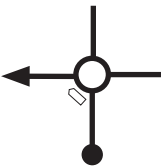



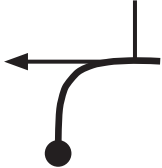
SS 2/5		SS 2/5 Scott's View 1/2				
Distance		5.53 miles	Bogey	4 m 09 s	Target	12 minutes
Distance		Direction	Information		Miles to FF	
Total	Inter					
0.00	0.00	1 	   SS 2/5 Scott's View 1/2 N55°36.681' W02°40.007' ///decorate.skate.retrain		5.53	
0.40	0.40	2 	Tightened Junction		5.13	
0.45	0.05	3 	 Tightened Junction		5.08	
1.35	0.90	4 	 Around Triangle		4.18	
2.32	0.97	5 	 Tightened Junction (Bemersyde) 		3.21	
3.83	1.51	6 	 Chicane		1.70	

SS 2/5		SS 2/5 Scott's View 1/2				
Distance		5.53 miles	Bogey	4 m 09 s	Target	12 minutes
Distance		Direction	Information		Miles to FF	
Total	Inter					
3.87	0.04	 7	Tightened Junction around Triangle		1.66	
4.40	0.53	 8			1.13	
5.50 ↓ 5.53	1.10 ↓ 0.03	 9	 Flying Finish <div style="border: 1px solid black; padding: 2px; margin-top: 5px;"> N55°35.423' W02°36.442' ///defrost.juggled.permit </div>	0.03 ↓ 0.00		
5.74	0.21	 10	  SF2/5 Scott's View 1/2 <div style="border: 1px solid black; padding: 2px; margin-top: 5px;"> N55°35.289' W02°36.336' ///length.visitors.bandwagon </div>			

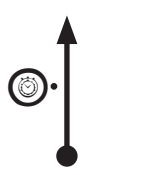

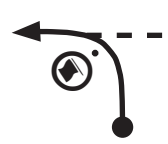



Notes

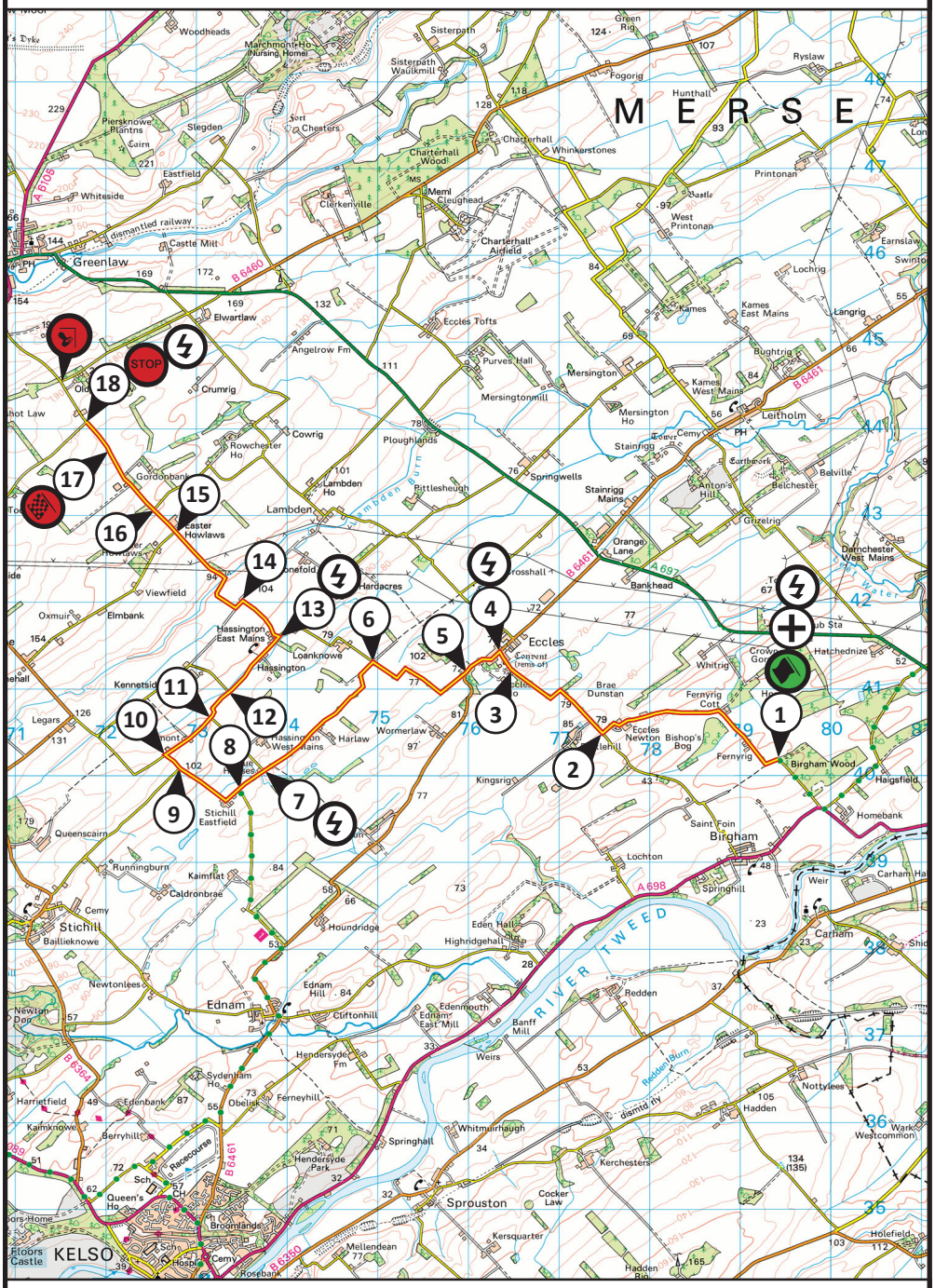
RS 2/5	SF 2/5 Scott's View 1/2		TC 3/6 Eccles 1/2		
	Distance	14.49 miles	Time	0 hr 35 min	Speed
Distance		Direction	Information		Miles to TC
Total	Inter				
0.00	0.00	 1	 SF2/5 Scott's View 1/2 <div style="border: 1px solid black; padding: 2px;"> N55°35.289' W02°36.336' ///length.visitors.bandwagon </div>	14.49	
0.23	0.23	 2	 (B6404)	14.26	
3.92	3.69	 3	 <div style="border: 1px solid black; padding: 2px;"> Kelso 4 B6397 </div>	10.57	
6.48	2.56	 4	 <div style="border: 1px solid black; padding: 2px;"> Kelso 2 A 6089 Coldstream 11 </div>	8.01	
7.16	0.68	 5	 <div style="border: 1px solid black; padding: 2px;"> Race Course Hawick Coldstream A 6089 </div>	7.33	
7.59	0.43	 6		6.90	

RS 2/5	SF 2/5 Scott's View 1/2		TC 3/6 Eccles 1/2		
	Distance	14.49 miles	Time	0 hr 35 min	Speed
Distance		Direction	Information	Miles to TC	
Total	Inter				
7.73	0.14		 Pedestrian Crossing	6.76	
8.08	0.35			6.41	
8.32	0.24			6.17	
8.51	0.19			5.98	
13.32	4.81		 BIRGHAM	1.17	
14.22	0.90			0.27	




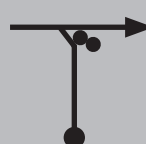



RS 2/5	SF 2/5 Scott's View 1/2			TC 3/6 Eccles 1/2		
	Distance	14.49 miles	Time	0 hr 35 min	Speed	24.84 mph




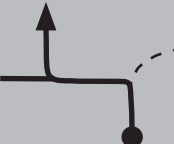



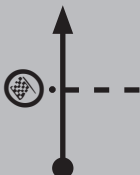

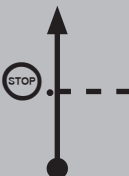

Distance		Direction	Information	Miles to TC
Total	Inter			
14.49	0.27		 TC 3/6 <div style="border: 1px solid gray; padding: 2px;"> N55°39.173' W02°19.537' ///sculpting.spenders.waving </div>	0.00
	0.19		 SS 3/6 Eccles 1/2 <div style="border: 1px solid gray; padding: 2px;"> N55°39.297' W02°19.729' ///estimated.thrashing.hero </div>	



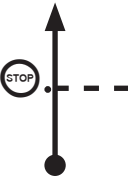

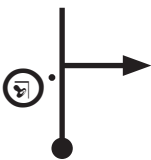



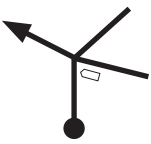
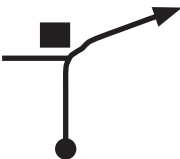



SS 3/6		SS 3/6 Eccles 1/2					
3/6		Distance	8.75 miles	Bogey	6 m 34 s	Target	18 minutes
Distance		Direction		Information		Miles to FF	
Total	Inter						
0.00	0.00					SS 3/6 Eccles 1/2 N55°39.297' W02°19.729' ///estimated.thrashing.hero	8.75
1.46	1.46			Tightened Junction		7.29	
2.35	0.89			Chicane		6.40	
2.44	0.09			Tightened Junction (Eccles) 		6.31	
2.70	0.26			Tightened		6.05	
3.51	0.81					5.24	

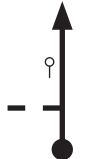



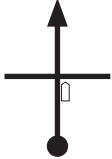





SS		SS 3/6 Eccles 1/2					
3/6		Distance	8.75 miles	Bogey	6 m 34 s	Target	18 minutes
Distance		Direction	Information	Miles to FF			
Total	Inter						
4.64	1.13	<div style="border: 1px solid black; padding: 2px; display: inline-block;">7</div> 	Chicane	4.11			
4.86	0.22	<div style="border: 1px solid black; padding: 2px; display: inline-block;">8</div> 		3.89			
5.38	0.52	<div style="border: 1px solid black; padding: 2px; display: inline-block;">9</div> 	Chicane	3.37			
5.53	0.15	<div style="border: 1px solid black; padding: 2px; display: inline-block;">10</div> 	Tightened Junction	3.22			
5.95	0.42	<div style="border: 1px solid black; padding: 2px; display: inline-block;">11</div> 	Chicane	2.80			
6.20	0.25	<div style="border: 1px solid black; padding: 2px; display: inline-block;">12</div> 		2.55			

SS 3/6		SS 3/6 Eccles 1/2					
Distance		8.75 miles	Bogey	6 m 34 s	Target	18 minutes	
Distance		Direction	Information			Miles to FF	
Total	Inter						
6.73	0.53	 13	 Around Triangle 	2.02			
7.15	0.42	 14	! Gravel !	1.60			
7.94	0.79	 15	 Chicane	0.81			
8.15	0.21	 16		0.60			
8.75	0.60	 17	 Flying Finish <div style="border: 1px solid black; padding: 2px;"> N55°41.241' W02°26.830' ///sorters.shepherdess.obey </div>	0.00			
9.05	0.30	 18	 SF3/6 Eccles 1/2 After SS3 goto RS3 on page 29 After SS6 goto RS6 on page 37 <div style="border: 1px solid black; padding: 2px;"> N55°41.377' W02°27.016' ///below.dictation.civic </div>				

Notes

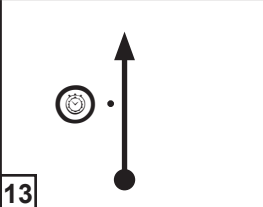

RS 3	SF 3 Eccles 1			TC 3A Regroup In		
	Distance	10.49 miles	Time	0 hr 22 min	Speed	28.61 mph
Distance		Direction	Information	Miles to TC		
Total	Inter					
0.00	0.00		 SF3 Eccles 1 <div style="border: 1px solid gray; padding: 2px; font-size: small;">N55°41.377' W02°27.016' ///below.dictation.civic</div>	10.49		
0.34	0.34		 PC3 Hand in Timecard 2	10.15		
1.61 ↓ 1.63	1.27 ↓ 0.02		 <div style="border: 1px solid gray; padding: 5px; font-size: small;"> Richard Hillary RAF Memorial 1 1/2 </div>	8.88 ↓ 8.86		
6.89	5.26		<div style="border: 1px solid gray; padding: 5px; font-size: small;"> Duns 3 A 6112 </div>	3.60		
8.44	1.55			2.05		
8.68	0.24			1.81		
0.41 ↻						

RS 3	SF 3 Eccles 1			TC 3A Regroup In		
	Distance	10.49 miles	Time	0 hr 22 min	Speed	28.61 mph

Distance		Direction	Information	Miles to TC
Total	Inter			
9.09 ↓ 9.13	0.41 ↓ 0.04		 Pass Entrance to Service (Duns)	1.40 ↓ 1.36
9.79	0.66		Fuel Station to Right 	0.70
9.90	0.11		Rally Traffic from Left 	0.59
10.18	0.28			0.31
10.25	0.07			0.24
10.39	0.14		North Street	0.10

0.10 ↻

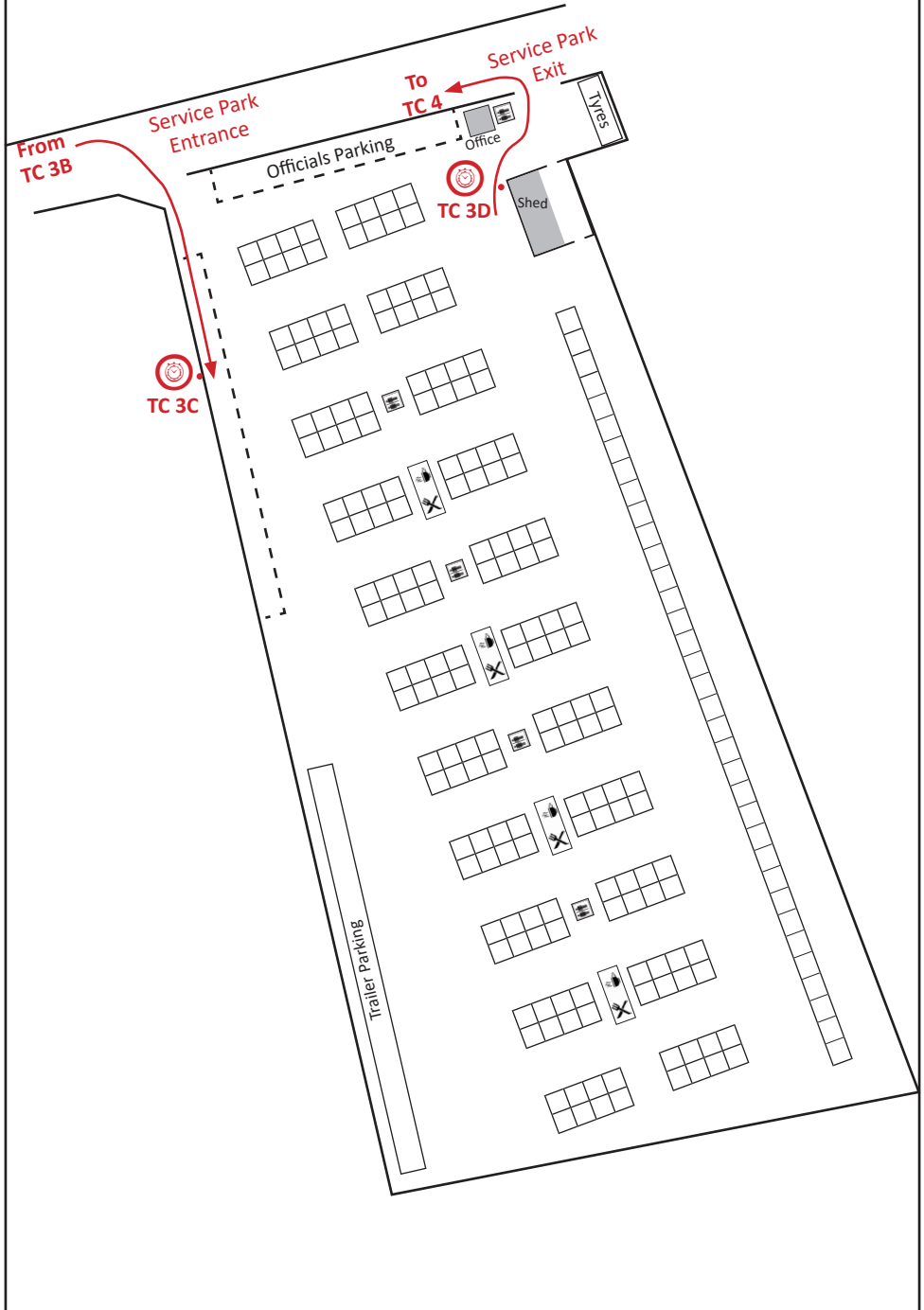
RS 3	SF 3 Eccles 1			TC 3A Regroup In		
	Distance	10.49 miles	Time	0 hr 22 min	Speed	28.61 mph

Distance		Direction	Information	Miles to TC
Total	Inter			
10.49	0.10		 <p>TC 3A Regroup In</p> <div style="border: 1px solid black; padding: 2px; width: fit-content;"> N55° 46.679' W02° 20.644' ///call.poses.serve </div>	0.00



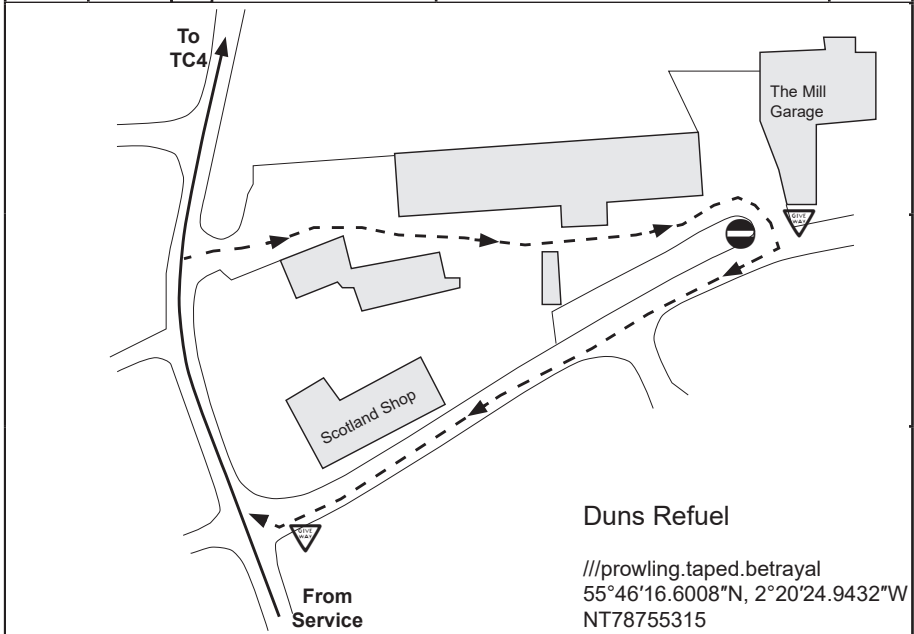
RS 3B	TC 3B Regroup Out			TC 3C Service In		
	Distance	0.90 miles	Time	0 hr 5 min	Speed	10.80 mph
Distance		Direction	Information	Miles to TC		
Total	Inter					
0.00	0.00	<div style="text-align: center;"> </div>	<div style="text-align: center;"> </div> <p>TC 3B Regroup Out Give Way Zero Trip at Junction</p> <div style="border: 1px solid gray; padding: 2px; margin-top: 5px;"> N55°46.681' W02°20.620' ///sparkle.waltzes.hulk </div>	0.90		
0.04	0.04	<div style="text-align: center;"> </div>	<div style="text-align: center;"> </div> <div style="text-align: center; margin-top: 10px;"> </div> <p>Rally Traffic from Right</p>	0.86		
0.15	0.11	<div style="text-align: center;"> </div>	<div style="text-align: center;"> </div> <p>Fuel Station to Left</p>	0.75		
0.86	0.71	<div style="text-align: center;"> </div>	<p>Enter Service Area</p>	0.04		
0.90	0.04	<div style="text-align: center;"> </div>	<div style="text-align: center;"> </div> <p>TC 3C Service In Hand in Timecard 3</p> <div style="border: 1px solid gray; padding: 2px; margin-top: 5px;"> N55°46.012' W02°20.301' ///spoons.screeches.stand </div>	0.00		



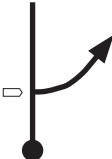







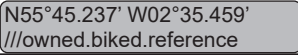
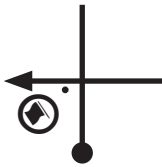

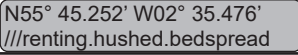


RS 3D	TC 3D Service Out			TC 4 Westruther 2		
	Distance	12.42 miles	Time	0 hr 33 min	Speed	22.58 mph

Distance		Direction	Information	Miles to TC
Total	Inter			
0.00	0.00	 1	TC 3D Service Out Join Main Road Give Way Zero Trip at Junction <div style="border: 1px solid gray; padding: 2px;"> N55° 45.956' W02° 20.214' ///incoming.collide.sharpens </div>	12.42
0.11	0.11	 2	 Duns	12.31
0.40	0.29	 3	Refuel Zone to right	12.02



RS 3D	TC 3D Service Out			TC 4 Westruther 2		
	Distance	12.42 miles	Time	0 hr 33 min	Speed	22.58 mph
Distance		Direction	Information	Miles to TC		
Total	Inter					
0.76	0.36		Fuel Station to Right 	11.66		
0.88	0.12		Rally Traffic from Left 	11.54		
0.98	0.10			11.44		
1.15	0.17			11.27		
1.23	0.08		Rally Traffic also turning Left	11.19		
1.92	0.69			10.50		

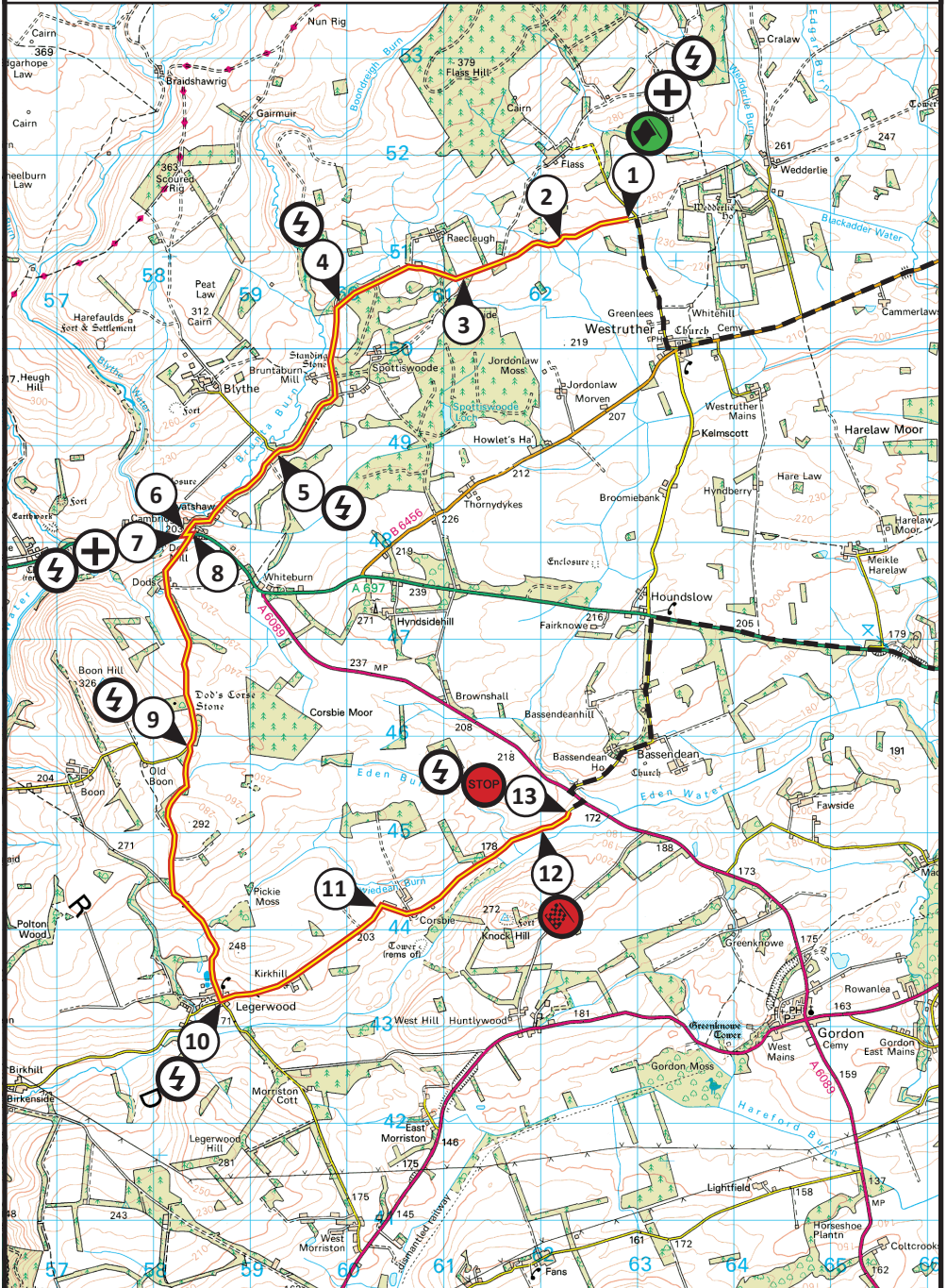
RS 3D	TC 3D Service Out			TC 4 Westruther 2		
	Distance	12.42 miles	Time	0 hr 33 min	Speed	22.58 mph
Distance		Direction	Information	Miles to TC		
Total	Inter					
4.12	2.20	 10		8.30		
11.40	7.28	 11	 	1.02		
11.52	0.12	 12		0.90		
12.42	0.90	 13	 <p style="text-align: center;">TC 4</p> 	0.00		
	0.03	 1	 <p style="text-align: center;">SS 4 Westruther 2</p> 			
				For SS4 return to page 10		



RS 6	SF 6 Eccles 2			TC 7 Westruther 3		
	Distance	9.00 miles	Time	0 hr 20 min	Speed	27.00 mph
Distance		Direction	Information	Miles to TC		
Total	Inter					
0.00	0.00		SF6 Eccles 2 <div style="border: 1px solid gray; padding: 2px; font-size: small;">N55°41.377' W02°27.016' ///below.dictation.civic</div>	9.00		
0.34	0.34		PC 6 Hand in Timecard 5	8.66		
1.04	0.70			7.96		
1.18	0.14		 <div style="border: 1px solid black; padding: 5px; display: inline-block;">Greenlaw</div>	7.82		
1.40	0.22		<div style="border: 2px solid black; padding: 5px; display: inline-block;"> Edinburgh A 697 (A68) Lauder (A68) </div>	7.60		
6.31	4.91		<div style="border: 1px solid black; padding: 5px; display: inline-block;"> Westruther </div>	2.69		
1.69		6				

RS 6	SF 6 Eccles 2			TC 7 Westruther 3		
	Distance	9.00 miles	Time	0 hr 20 min	Speed	27.00 mph
Distance		Direction	Information	Miles to TC		
Total	Inter					
8.00	1.69		 (Westruther)	1.00		
8.09	0.09			0.91		
9.00	0.91		 TC 7 N55°45.237' W02°35.459' ///owned.biked.reference	0.00		
	0.03		 SS 7 Westruther 3 N55° 45.252' W02° 35.476' ///renting.hushed.bedspread			





SS 7		SS 7 Westruther 3					
7		Distance	9.76 miles	Bogey	7 m 20 s	Target	20 minutes
Distance		Direction		Information		Miles to FF	
Total	Inter						
0.00	0.00	1		 	<p align="center">SS 7 Westruther 3</p> <p>N55° 45.252' W02° 35.476' ///renting.hushed.bedspread</p>	9.76	
0.49	0.49	2			Chicane	9.27	
1.17	0.68	3			Chicane	8.59	
1.55	0.38	4			(Raecleugh)	8.21	
3.21	1.66	5				6.55	
3.96	0.75	6			Around Triangle Tightened	5.80	

SS		SS 7 Westruther 3				
7	Distance	9.76 miles	Bogey	7 m 20 s	Target	20 minutes
Distance		Direction	Information		Miles to FF	
Total	Inter					
4.02	0.06	 7	 		5.74	
4.05	0.03					 8
5.50	1.45	 9	 Tightened	4.26		
7.33	1.83	 10	 	2.43		
8.53	1.20	 11	Chicane	1.23		
9.76	1.23	 12	 Flying Finish	0.00		
		<div style="border: 1px solid black; padding: 2px;"> N55°41.848' W02° 36.376' ///loyal.spenders.alleyway </div>				

SS	SS 7 Westruther 3					
7	Distance	9.76 miles	Bogey	7 m 20 s	Target	20 minutes

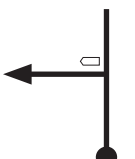









Distance		Direction	Information	Miles to FF
Total	Inter			
9.99	0.23		SF 7 Westruther 3 <div style="border: 1px solid gray; padding: 2px;"> N55°41.943' W02°36.089' ///passports.restore.quieter </div>	



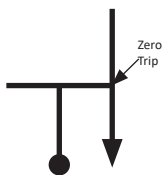





Notes

RS 7	SF 7 Westruther 3			TC 7A Finish Holding		
	Distance	13.68 miles	Time	0 hr 29 min	Speed	28.30 mph
Distance		Direction	Information	Miles to TC		
Total	Inter					
0.00	0.00	<div style="text-align: center;"> </div>	<div style="text-align: center;"> </div> <p>SF 7 Westruther 3</p> <div style="border: 1px solid gray; padding: 2px; margin-top: 5px;"> <small>N55°41.943' W02°36.089' ///passports.restore.quieter</small> </div>	13.68		
0.12	0.12	<div style="text-align: center;"> </div>	<div style="text-align: center;"> </div> <p>PC 7 Hand in Timecard 6</p>	13.56		
2.08	1.96	<div style="text-align: center;"> </div>	<div style="text-align: center;"> </div> <div style="border: 1px solid black; padding: 5px; margin: 10px auto; width: 100px;"> Gordon </div>	11.60		
2.33	0.25	<div style="text-align: center;"> </div>	<div style="text-align: center;"> </div> <div style="border: 1px solid black; padding: 5px; margin: 10px auto; width: 100px;"> Berwick A 6105 </div>	11.35		
6.58	4.25	<div style="text-align: center;"> </div>	<div style="text-align: center;"> </div> <div style="border: 1px solid black; padding: 5px; margin: 10px auto; width: 100px;"> Greenlaw </div>	7.10		
6.81	0.23	<div style="text-align: center;"> </div>	<div style="border: 1px solid black; padding: 5px; margin: 10px auto; width: 100px;"> Coldstream A 697 (A 698) Duns (A 6105) </div>	6.87		

RS 7	SF 7 Westruther 3			TC 7A Finish Holding		
	Distance	13.68 miles	Time	0 hr 29 min	Speed	28.30 mph

Distance		Direction	Information	Miles to TC
Total	Inter			
6.96	0.15	 7		6.72
11.02	4.06	 8		2.66
13.20	2.18	 9	 (Duns)	0.48
13.37	0.17	 10		0.31
13.62	0.25	 11		0.06
13.68	0.06	 12	 TC 7A Rally Finish Holding Follow marshals instructions <div style="border: 1px solid black; padding: 2px; width: fit-content;"> N55°46.424' W02°21.365' ///variously.pages.blunders </div>	0.00



RS 7A	TC 7A Holding		PC 7B Ceremonial Finish Duns Sq		
	Distance	3.26 miles	Time		Speed
Distance		Direction	Information	Miles to TC	
Total	Inter				
0.00	0.00	 1	 When instructed by Marshals leave Berwickshire High School	0.56	
0.42	0.42	 2		0.23	
0.55	0.13	 3	North Street	0.13	
0.65	0.10	 4	 PC 7B Ceremonial Finish	0.00	
			<div style="border: 1px solid black; padding: 2px; display: inline-block;"> N55°46.679' W02°20.643' ///call.poses.serve </div>		
			Hand in Timecard 7, Damage Declaration & Tyre Record		

Jim Clark Memorial Reivers Rally

Alternative Road Sections

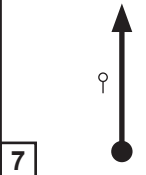

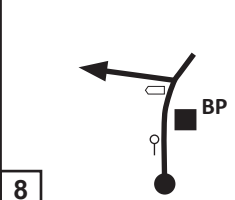


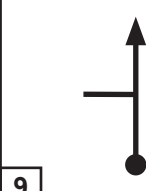



RS	Alternative route - TC1/4 Westruther to TC2/5 Scots View					
1/4x	<i>Distance</i>	14.89 miles	<i>Time</i>	0 hr 35 min	<i>Speed</i>	24.15 mph

Distance		Direction	Information	Miles to TC
Total	Inter			
0.00	0.00	<div style="text-align: center;"> </div>	<div style="text-align: center;"> </div> <p>TC 1/4</p> <div style="text-align: center;"> </div>	14.89
		1		
0.68	0.68	<div style="text-align: center;"> </div>	<div style="text-align: center;"> </div> <p>(Westruther)</p>	14.21
		2		
0.90	0.22	<div style="text-align: center;"> </div>	<div style="text-align: center;"> </div> <div style="text-align: center;"> </div>	13.99
		3		
2.70	1.80	<div style="text-align: center;"> </div>	<div style="text-align: center;"> </div>	12.19
		4		
4.16	1.46	<div style="text-align: center;"> </div>	<div style="text-align: center;"> </div>	10.73
		5		
4.29	0.13	<div style="text-align: center;"> </div>	<p>Pass Exit of SS1</p> <p>Rejoin Road Book Page 15 RS1/4 Post 2</p>	10.60
		6		






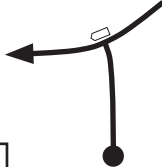

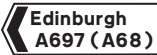

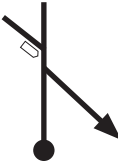


RS	Alternative route - TC2/5 Scott's View to TC3/6 Eccles					
2/5x	Distance	24.28 miles	Time	0 hr 50 min	Speed	29.14 mph

Distance		Direction	Information	Miles to TC
Total	Inter			
0.00	0.00	 1	 TC 2/5	24.28
0.35	0.35	 2		23.93
2.05	1.70	 3	 (Earlston)	22.23
2.30	0.25	 4	 	21.98
2.41	0.11	 5	 	21.87
5.39	2.98	 6		18.89

RS	Alternative route - TC2/5 Scott's View to TC3/6 Eccles					
2/5x	Distance	24.28 miles	Time	0 hr 50 min	Speed	29.14 mph

Distance		Direction	Information	Miles to TC
Total	Inter			
7.44	2.05		 (St Boswells)	16.84
7.69	0.25		 	16.59
10.02	2.33		Rejoin Road Book Page 21 RS2/5 Post 2	14.26
				
				
				

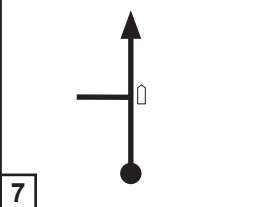
RS 3x	Alternative route - TC3 Eccles to TC3A Regroup In					
	<i>Distance</i>	17.78 miles	<i>Time</i>	0 hr 36 min	<i>Speed</i>	28.07 mph

Distance		Direction	Information	Miles to TC
Total	Inter			
0.00	0.00	 1	 TC 3 	17.78
0.27	0.27	 2		17.51
1.76	1.49	 3	 	16.02
5.66	3.90	 4		12.12
8.92	3.26	 5	 Rejoin Road Book Page 29 RS3 Post 3	8.86
				

RS 6x	Alternative route - TC6 Eccles to TC7 Westruther					
	<i>Distance</i>	18.16 miles	<i>Time</i>	0 hr 39 min	<i>Speed</i>	27.94 mph

Distance		Direction	Information	Miles to TC
Total	Inter			
0.00	0.00	 1	 TC 6 	18.16
0.27	0.27	 2		17.89
1.76	1.49	 3	 	16.40
5.66	3.90	 4		12.50
8.92	3.26	 5		9.24
10.04	1.12	 6	 (Greenlaw)	8.12

RS	Alternative route - TC6 Eccles to TC7 Westruther					
6x	<i>Distance</i>	18.16 miles	<i>Time</i>	0 hr 39 min	<i>Speed</i>	27.94 mph

Distance		Direction	Information	Miles to TC
Total	Inter			
10.56	0.52		Rejoin Road Book Page 37 RS6 Post 5	7.60

RS 7x	Alternative route - TC7 Westruther to TC7A Finish Holding					
	<i>Distance</i>	11.82 miles	<i>Time</i>	0 hr 25 min	<i>Speed</i>	28.37 mph

Distance		Direction	Information	Miles to TC
Total	Inter			
0.00	0.00	 1	 TC 7 	11.82
0.27	0.27	 2	 (Westruther)	11.55
1.76	1.49	 3	 	10.06
9.16	7.40	 4	 Rejoin Road Book Page 45 RS7 Post 8	2.66

Jim Clark Memorial Reivers Rally - 26th May 2024

Tyre Record Sheet

Tyre No	Bar Code	TC0	TC3D
1			
2			
3			
4			
5			
6			
7			
8			
9			
10			
11			
12			

Car No.....

Driver.....

Competition number and name to be completed before leaving TC0.
This page to be retained in the road book and presented to a scrutineer on demand. It will be collected and retained at the final control.

2024 Jim Clark Reivers Rally Enquiry Sheet

Note: This form may be handed to the Competitor Liaison Officer at any time during the event.

Car No: _____

Special Stage No: _____ OR Road Section No: _____

Nature of Enquiry: _____

Name of person lodging enquiry: _____

Signature: _____

Date: _____ Time: _____

Action

Name of Official: _____

Title: _____ Signature: _____

Date: _____ Time: _____

BEATSON'S BUILDING SUPPLIES

Your local independent builders merchant

www.beatson.com



We are proud to be sponsoring the Jim Clark Rally.

We wish all competitors a safe and enjoyable event.



Alloa

01259 219555

The Whins, Alloa,
Clackmannanshire,
FK10 3TA

Penicuik

01968 670061

Eastfield Drive,
Eastfield Ind. Est.,
Penicuik, EH26 8BA

Stirling

01786 450969

13-15 Cragleith Road,
Broadleys Business Park,
Stirling, FK7 7LQ

Dunfermline

01383 741980

Pitreavie Crescent,
Pitreavie Ind. Est.,
Dunfermline, KY11 8UT

Cumbernauld

01236 722580

Glencryan Road, Carbrain,
Cumbernauld,
G67 2UQ